



Flight Plan & Site Survey

Created using **RPAS Wilco**[®]

Operation Name:	St Clair Cloud Dancers
Pilot Name:	██████████
Pilot Certificate:	██████████
Flight Start:	January 25, 2023 9:12 AM
Flight End:	January 25, 2023 11:12 AM
Flight Area (Latitude):	42° 42' 23.50" N (42.707)
Flight Area (Longitude):	82° 21' 56.40" W (-82.366)
Altitude - Radius:	Alt: 700 ft - Rad: 926.0 m (0.5 nm)
Airspace:	UNCONTROLLED
FIR - Contact:	CZYZ - 905-676-4509
Weather:	0.1 Celsius - Snow, Overcast

Please ensure you received all required authorizations prior to flight.

Disclaimer

This Site Survey was created using RPAS Wilco by AIM Robotics. The flight plan contained is intended only for RPAS flights on the date/time and location specified. The user accepts all responsibility for the accuracy and completeness of the information contained.

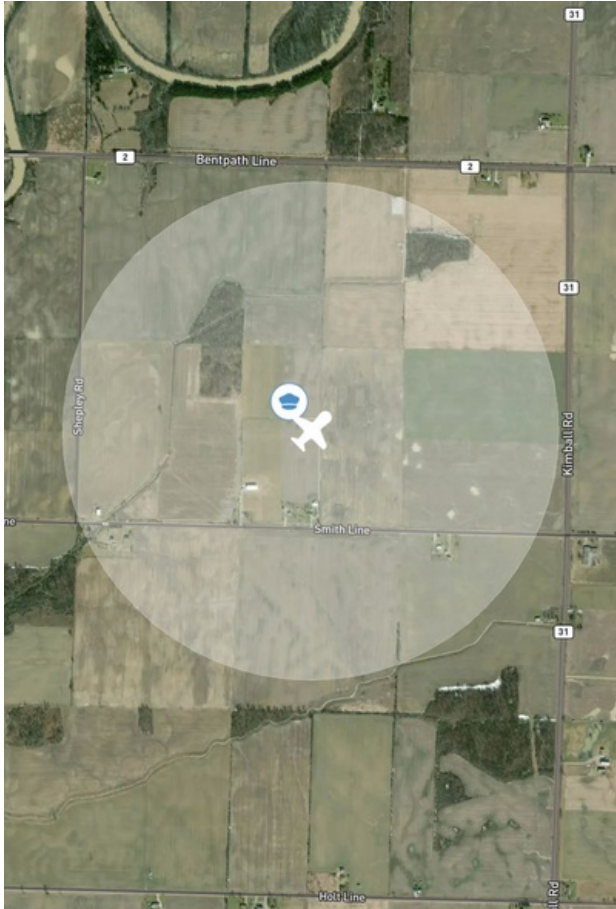
For the complete Terms & Conditions, see

<https://rpswilco.com/#/tnc>



Included

- Site Survey
- Obstacles (if available)
- Nearby Aerodromes
- Canadian Aviation Regulations
- GFA
- Aerodrome Supplements
 - METAR & TAF (if available)
 - NOTAMS
 - CFS

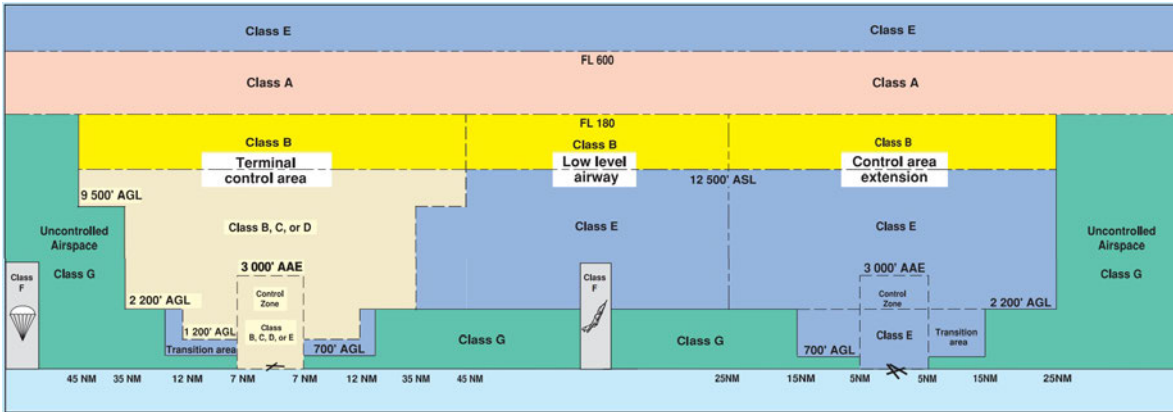
Flight Map



MAP Details

	Latitude	Longitude
 MODEL	42° 42' 23.50" N (42.707)	82° 21' 56.40" W (-82.366)
 Pilot	42° 42' 27.10" N (42.7075)	82° 21' 60.00" W (-82.3667)

Airspace Classification



Overlying Airspaces

Class	Name	Floor	Ceiling
E	Southern Ontario Low Level Control Area CAE	2500MSL	6500MSL
E	Southern Ontario Low Level Control Area CAE	6500MSL	12500MSL
B	Southern Ontario Low Level Control Area CAE	12500MSL	18000MSL

Nearest Aerodromes & Distance from Operation

CHATHAM KENT HEALTH ALLIANCE (WALLACEBURG) (CSY7 HELIPORT Cert)	Lat: 42.599	Long: 82.367	11.957 KM	6.46 NM
BUTLER AIRFIELD (CBA7 AERODROME Reg)	Lat: 42.916	Long: 82.206	26.686 KM	14.41 NM
SARNIA (CHRIS HADFIELD) (CYZR AERODROME Cert)	Lat: 42.999	Long: 82.309	32.848 KM	17.74 NM
CHATHAM KENT HEALTH ALLIANCE (CHATHAM) (CPG8 HELIPORT Cert)	Lat: 42.404	Long: 82.193	36.492 KM	19.7 NM

Weather Information for Mission Day

Summary: Cloudy skies throughout the day with snow.

Condition	Temperature	Feels Like	Precipitation	Visibility	Cloud Coverage	Wind Speed	Humidity
Snow, Overcast	0.1 Celsius	4.2 Celsius	100.0 %	3.4 Km	93.7 %	28.8 kph	93.2 %

ONTARIO

AERODROME/FACILITY DIRECTORY

WALLACEBURG / CHATHAM-KENT HEALTH ALLIANCE (WALLACEBURG) ON (Heli) CSY7

REF	N42 35 57 W82 22 00 Adj 8°W (2012) UTC-5(4) Elev 581' A5000
OPR	Chatham-Kent Health Alliance 519-352-6400 Ext 6664 Cert PPR
PF	B-1,2,4 C-3,5,6
FLT PLN	
FIC	London 866-WXBRIEF (Toll free within Canada) or 866-541-4104 (Toll free within Canada & USA)
HELI DATA	FATO 86' x 86' CONC & GRASS TLOF 50' x 50' CONC Safety Area 115' x 115' Max heli overall leng h 54.7'
RCR	Opr
LIGHTING	DR RY(LO) RF(FL)
COMM	
ATF	tfc 122.8 5NM 3600 ASL
PRO	Arr/dep 003° fr heli, slope 14% (H2).

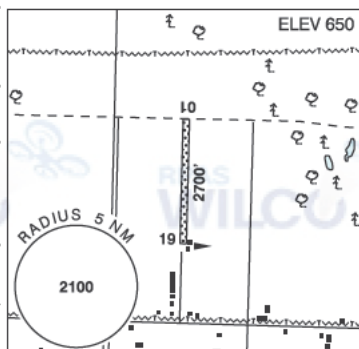
ONTARIO

AERODROME/FACILITY DIRECTORY

PETROLIA / BUTLER AIRFIELD ON

CBA7

REF	N42 54 59 W82 12 23 3.4SE 8°W (2022) UTC-5(4) Elev 650' A5000
OPR	Edward & Tyler Butler 519-882-3125 Reg PPR
FLT PLN	
FIC	London 866-WXBRIEF (Toll free within Canada) or 866-541-4104 (Toll free within Canada & USA)
RWY DATA	Rwy 01/19 2700x50 TURF
RCR	Oprr Apr 15-Nov 15 No win maint.
COMM	
ATF	tfc 123.4 5NM 3700 ASL



ONTARIO

AERODROME/FACILITY DIRECTORY

SARNIA (CHRIS HADFIELD) ON

CYZR

REF	N42 59 59 W82 18 34 4ENE 8°W UTC-5(4) Elev 595' A5000 LO6 HI5 CAP	
OPR	City 519-542-7767 Cert	
PF	B-1,2,6 C-3,4,5	
CUST	AOE/30 888-226-7277 13-04Z† PN	
FLT PLN	<p>FIC London 866-WXBRIEF (Toll free within Canada) or 866-541-4104 (Toll free within Canada & USA)</p> <p>WX METAR AUTO H24 (see COMM) TAF 10-03Z†, issue times: 0840, 1340, 1940Z (DT 0740, 1340, 1940Z). WxCam</p>	
SERVICES	Corporate & Commercial after hrs call out 519-381-3444. Chgs may apply.	
FUEL	100LL 13-01Z†, JA-1 HPR 13-23Z†	
OIL	65, 80, 100 13-01Z†	
S	1,4,5,6 Ltd stor	
PVT ADV	Piston FBO 519-542-6599, after hrs call out 519-402-2199. Chgs may apply. Jet/Turbine FBO 519-542-7767 PN.	
RWY DATA	Rwy 15(145°)/33(325°) 5106x100 ASPH Rwy 06(055°)/24(235°) 2990x75 ASPH	
TWY	Twy C rstd day use only. Twy A rstd pvt use only.	
RCR	Opr 13-22Z† Mon-Fri, 13-20Z† Sat-Sun and hois, O/T 2hr PN call out chg.	
LIGHTING	15-AS(TE HI) P1, 33-AN(TE HI) P1 ARCAL-123.0 type K	
COMM	<p>RCO London rdo 123.475 (FISE)</p> <p>ATF tfc 123.0 5NM 3600 ASL</p> <p>PAL Toronto Ctr 134.375</p> <p>AWOS 119.125</p>	
PRO	Rgt hand circuits Rwy 24 (CAR 602.96).	
CAUTION	5' bdry fence aprx 380° SW Thld 15. Snowy Owl presence Nov 1 - Mar 31.	

ONTARIO

AERODROME/FACILITY DIRECTORY

CHATHAM-KENT HEALTH ALLIANCE (CHATHAM) ON (Heli)

CPG8

REF	N42 24 13 W82 11 36 Adj 8°W UTC-5(4) Elev 593' A5000
OPR	Chatham-Kent Health Alliance 519-352-6400 Cert PPR
FLT PLN	FIC London 866-WXBRIEF (Toll free within Canada) or 866-541-4104 (Toll free within Canada & USA)
HELI DATA	FATO/TLOF 100' dia CONC Safety Area 115' dia Max heli overall length 57.5' RCR Opr
LIGHTING	DR RY(LO) RF(FL)
PRO	Arr/dep 037° fr heli, slope 8% (H2), day/night use.

